

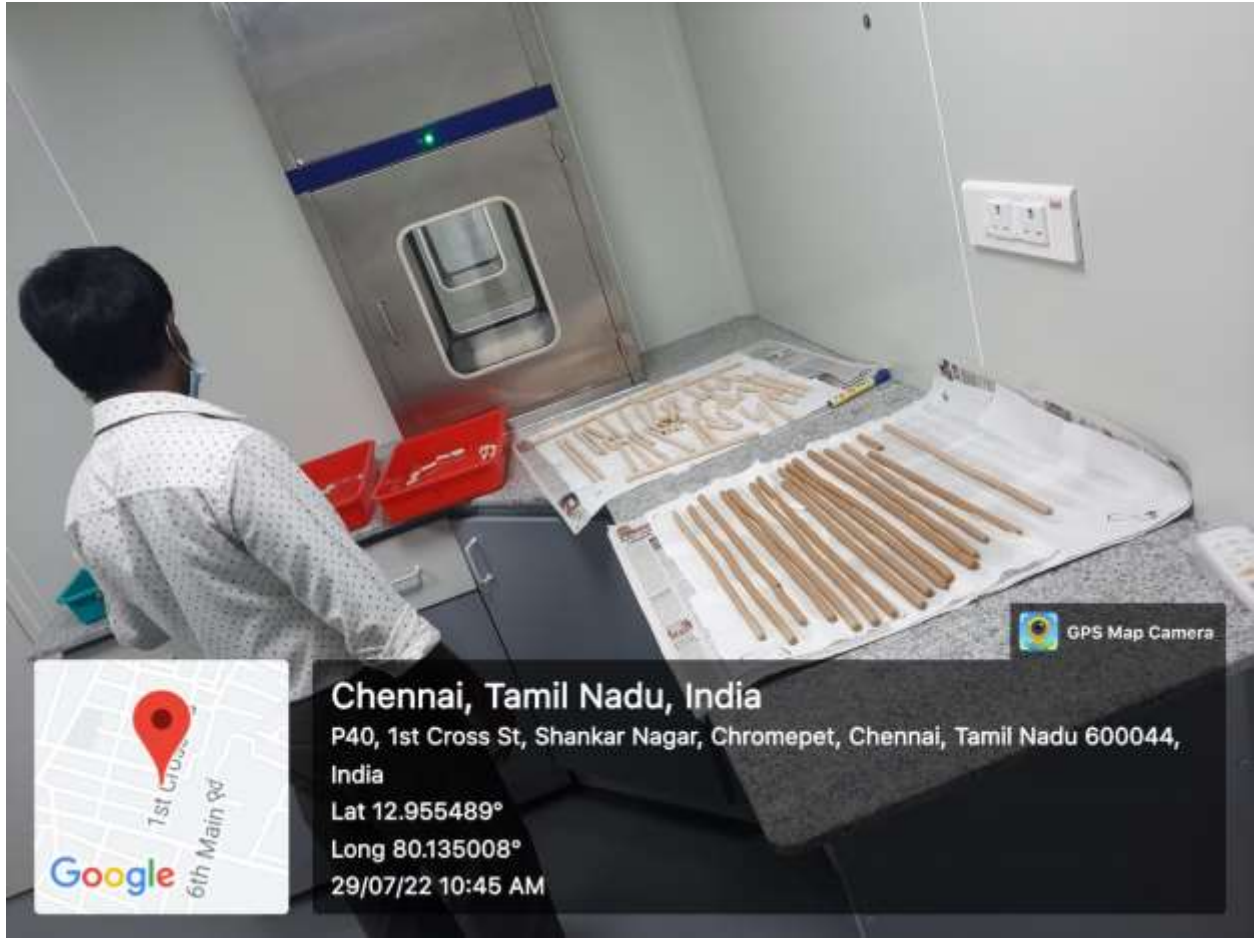
Bharath Institute of Higher education and Research

Animal House









Chennai, Tamil Nadu, India

P40, 1st Cross St, Shankar Nagar, Chromepet, Chennai, Tamil Nadu 600044, India

Lat 12.955489°

Long 80.135008°

29/07/22 10:45 AM





GPS Map Camera



Chennai, Tamil Nadu, India

P40, 1st Cross St, Shankar Nagar, Chromepet, Chennai, Tamil Nadu 600044, India

Lat 12.955489°

Long 80.135008°


29/07/22 10:45 AM

ANIMAL HOUSE
DEPARTMENT OF PHARMACOLOGY

ANIMAL HOUSE
Reg. No. REG NO: 932/PO/Re/S/06icPCSEA



Puducherry, Puducherry, India
WPQP+3RM, Puducherry 605502, India
Lat 11.937513°
Long 79.737268°
23/02/24 10:57 AM GMT +05:30





ANIMAL FEEDS

GPS Map Camera



Valudavur, Puducherry, India
WPPP+PWQ, Valudavur, Puducherry 605502, India
Lat 11.936917°
Long 79.737304°
23/02/24 10:58 AM GMT +05:30

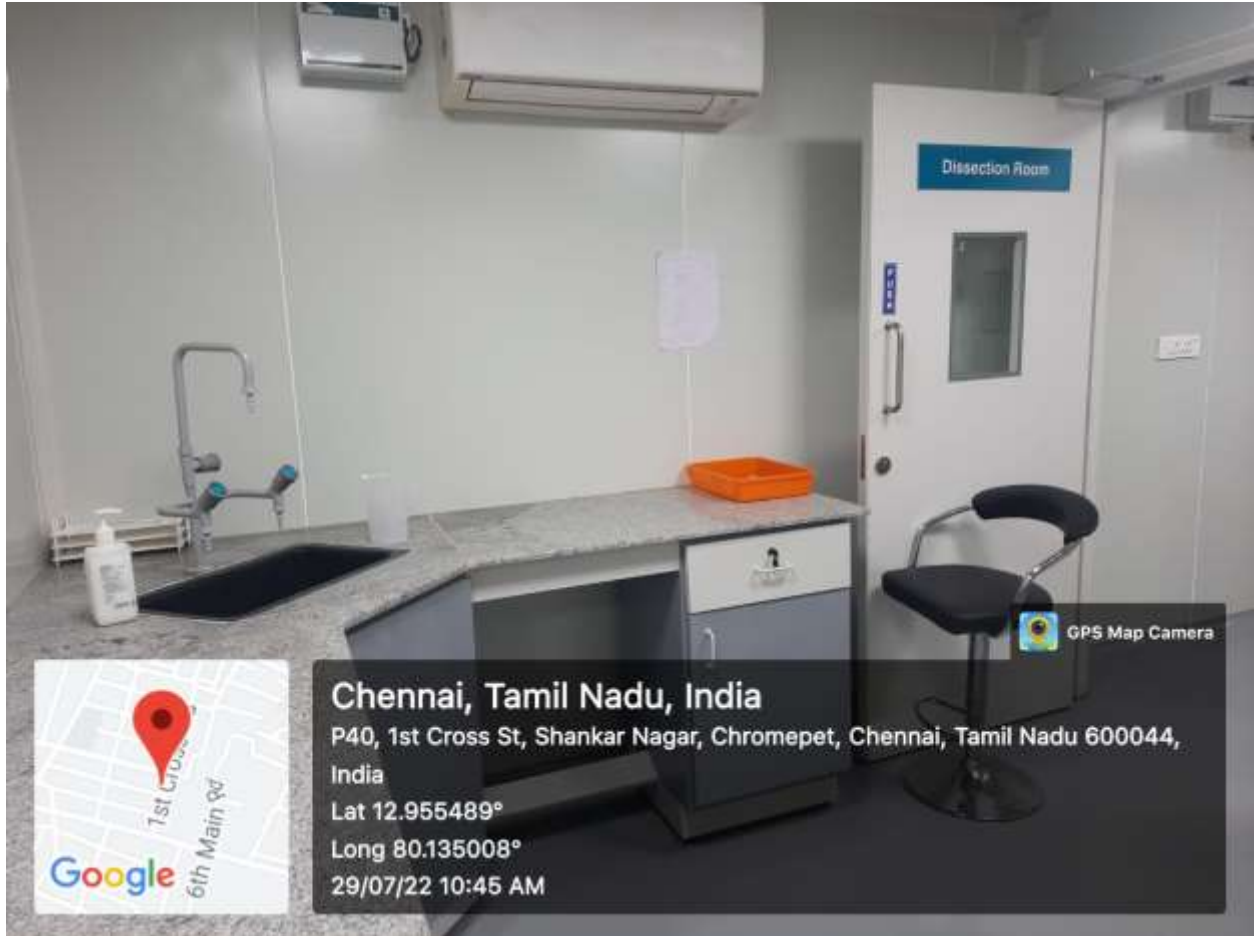


GPS Map Camera



Valudavur, Puducherry, India
WPPP+PWQ, Valudavur, Puducherry 605502, India
Lat 11.936917°
Long 79.737304°
23/02/24 10:59 AM GMT +05:30





Chennai, Tamil Nadu, India

P40, 1st Cross St, Shankar Nagar, Chromepet, Chennai, Tamil Nadu 600044, India

Lat 12.955489°

Long 80.135008°

29/07/22 10:45 AM

GPS Map Camera













